LEGENDA

- - - - - - Attuale imposta alla gronda

Edifici assoggettati a Ristrutturazione Edilizia - RiE

COMUNE DI TULA
Provincia di Sassari

PROGETTO DEFINITIVO
AMBITO URBANO (CENTRO MATRICE)

PIANO PARTICOLAREGGIATO DEL CENTRO DI ANTICA E PRIMA FORMAZIONE IN ADEGUAMENTO AL PIANO PAESAGGISTICO REGIONALE

COORDINATORE DEL PROGETTO
Arch. Michele Calaresu

GRUPPO DI PROGETTO
Ing. Gian Michele Tedde
Geom. Pier Angelo Fae

(Collaboratore)
Arch. Francesco Morittu

STANDARDIZZAZIONE DATI GIS
GeoEnGis Srl

Gennaio 2017

TAV_A13: ELABORATI GRAFICI DEGLI ISOLATI: PROPOSTE PROGETTUALI PER LE U.U. - ISOLATO_13 **SCALE VARIE**

IL SINDACO:
Dott. Gesuino (Gino) Satta

RESPONSABILE AREA TECNICA:
Dottore Agronomo Marco Spano

INQUADRAMENTO URBANO - SCALA 1:500 (AEROFOTOGRAMMETRICO)

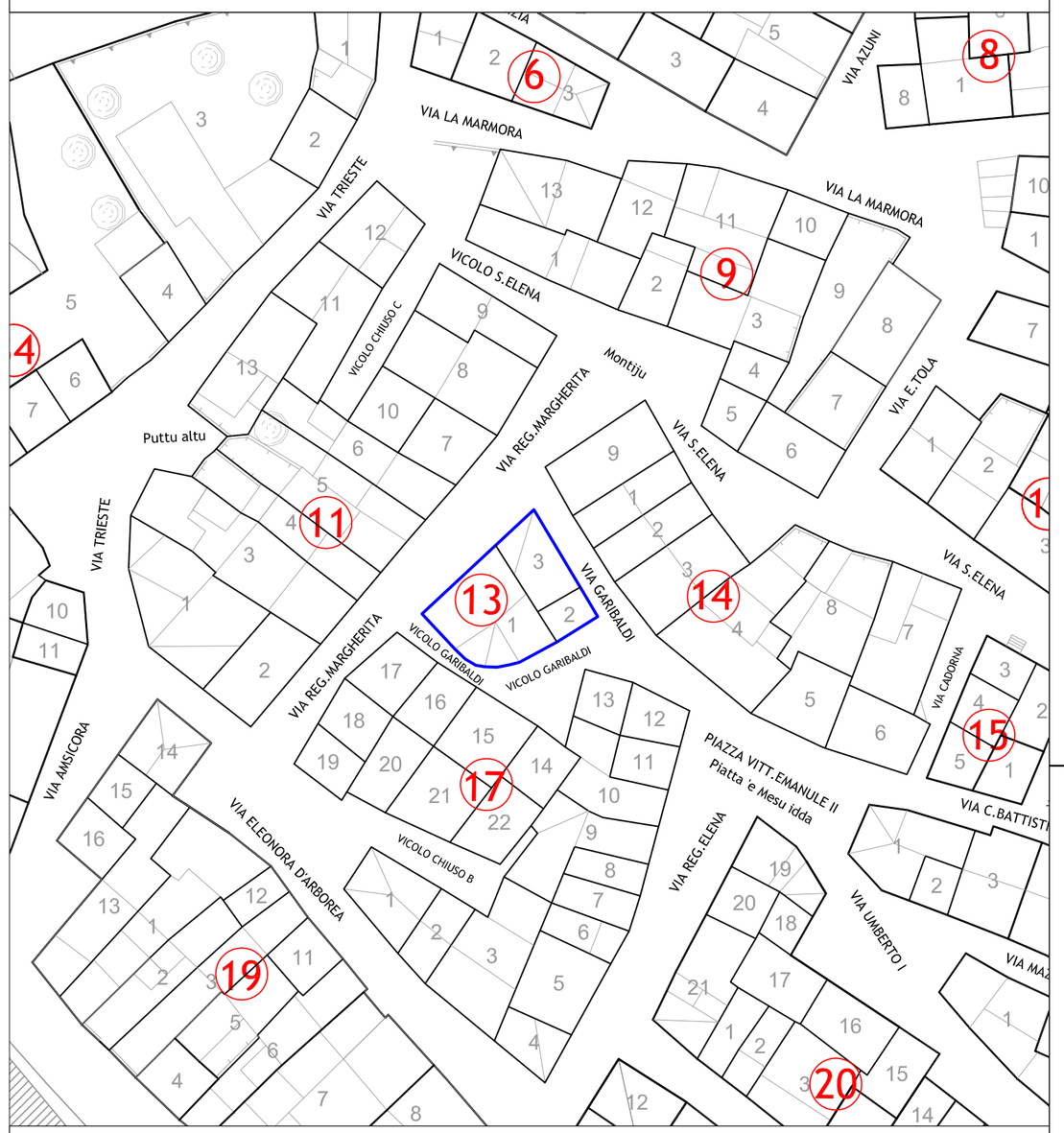

CATASTO TERRENI - SCALA 1:500 (FOGLIO 16)

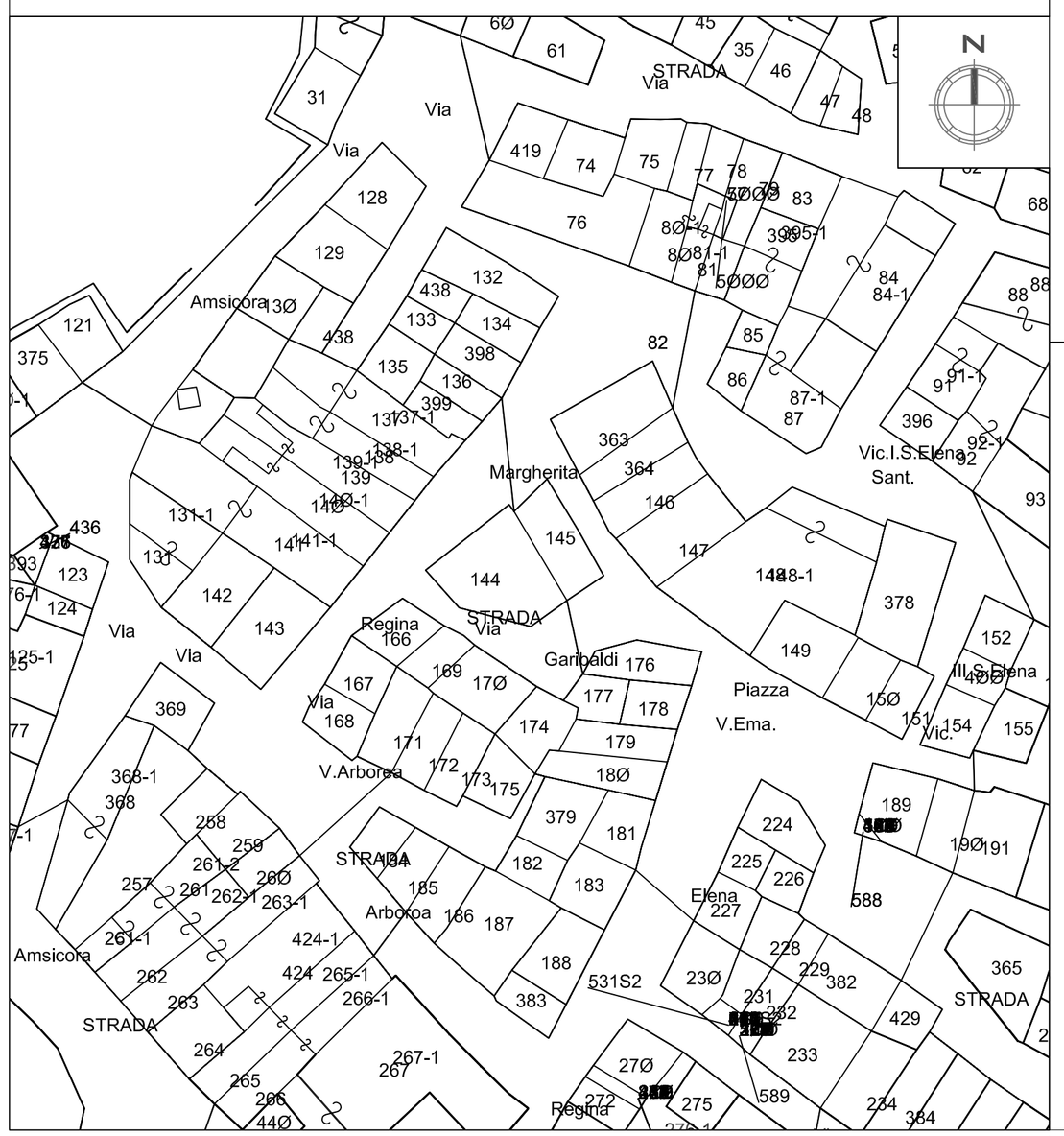

FOTOPIANO

PROFILO A_A
Via Reg. Margherita

PROFILO B_B
Vicolo Garibaldi

PROFILO C_C
Vicolo Garibaldi

PROFILO D_D
Via Garibaldi

STATO DI FATTO

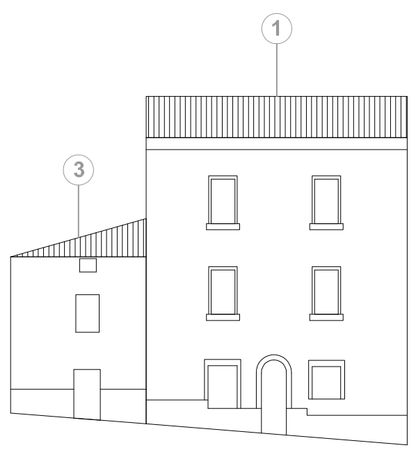

PROFILO A_A
Via Reg. Margherita

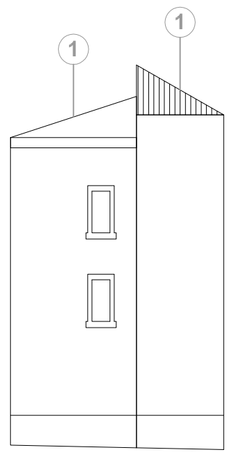

PROFILO B_B
Vicolo Garibaldi

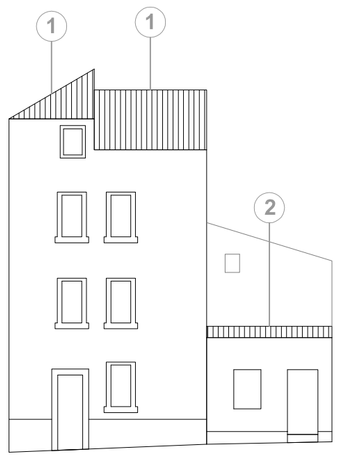

PROFILO C_C
Vicolo Garibaldi

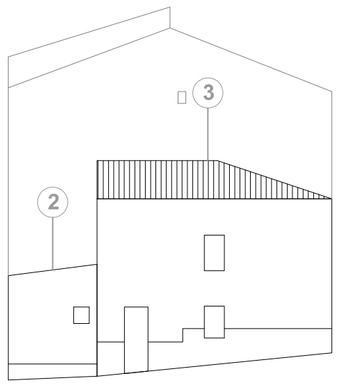

PROFILO D_D
Via Garibaldi

STATO DI PROGETTO

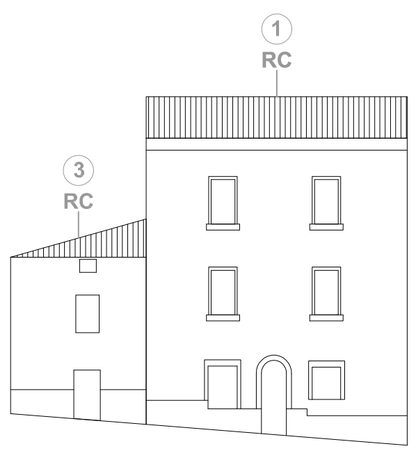

PROFILO A_A
Via Reg. Margherita

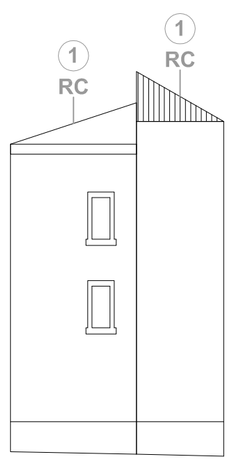

PROFILO B_B
Vicolo Garibaldi

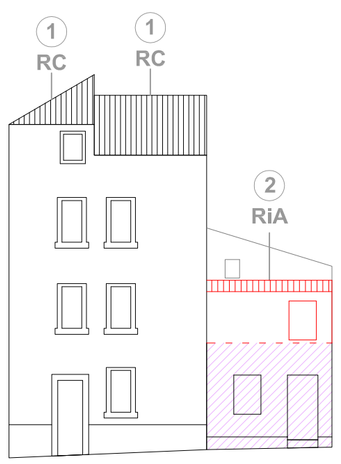

PROFILO C_C
Vicolo Garibaldi

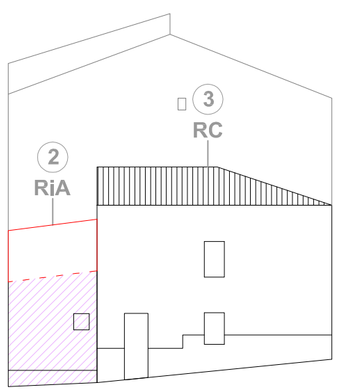

PROFILO D_D
Via Garibaldi